

# City of Patterson



# MEASURE L

- ▶ Is the Transportation Ordinance and Expenditure Plan approved by Stanislaus County voters on November 8, 2016.
- ▶ The measure raised sales tax in Stanislaus County by one-half cent for a total of 25 years.
- ▶ The purpose of the Measure L funds is to improve:
  - ✓ Local Streets and Roads
  - ✓ Improve Connectivity
  - ✓ Reduce Congestion

# City of Patterson Measure L Projects

- ▶ Citywide Sidewalk Replacement
- ▶ Sperry Avenue Improvements – Phase I
- ▶ Slurry Seal
- ▶ Pedestrian Safety Improvements
- ▶ Las Palmas Overlay
- ▶ Kinshire Street Improvements
- ▶ Pedestrian Controlled Crosswalk Safety

# Measure L - Citywide Sidewalk Replacement

This project consisted of removing and replacing existing sidewalk and landscaping that were damaged by lifted tree roots and/or clay liquefaction in the following Residential Developments:

- ❑ Walker Ranch
- ❑ Patterson Gardens
- ❑ Sutter Point
  - Broken Sidewalks were replaced
    - Picnic & Play Areas in the park
      - A basketball Court at Sungiant Park was replaced
        - Picnic tables were modified to accommodate wheelchair and comply with ADA requirements

# Citywide Sidewalk Replacement — Completed June 19, 2018

Before



After



# Measure L — Sperry Ave. Improvements Phase I

This project consisted of overlay/road reconstruction with dig outs as needed along Sperry Avenue between Baldwin Road and American Eagle Avenue.

- Road segments where construction occurred spans approximately half a mile
  - Road functions as a Minor arterial road
    - Provides a main route through the City for residents and transportation of goods
      - This is in an effort to maintain and improve roadway safety within the City of Patterson.

# Measure L — Sperry Ave. Improvements Phase I Completed August 20, 2019



# Measure L — Slurry Seal

This project involved using a slurry seal application as a preventative measure to extend the life of existing pavement.

Conditions of pavement were evaluated by the City's 2013 Pavement Management Program.

- Various residential streets in the following neighborhood received a slurry seal application:
  - Southeast of Sperry and Ward Ave.
  - Northeast of Hartley Street and E. Las Palmas Ave.
  - M Street from Ward Ave. to Highway 33

# Measure L - Slurry Seal Completed July 16, 2019



YOUR TAX DOLLARS AT WORK

2019/2019 Slurry Seal Project  
Project Fully Funded By

## MEASURE L

THANK YOU FOR YOUR SUPPORT

For More Info Please Call

The City Of Patterson  
(209) 895-8003



# Measure L — Pedestrian Safety Improvements

This project consisted of the construction of pedestrian safety improvements.

- Improvements include the following:
  - Road widening to accommodate a new bike lane
  - New curb, gutter, and sidewalk
  - Accessible curb ramps
  - Street trees and irrigation
  - Solar powered pedestrian actuated perimeter lit pedestrian crossing signs

# Measure L — Pedestrian Safety Improvements

Completed August 18, 2020



# Measure L — Roundabout @ Salado Ave & 7<sup>th</sup> Street

This project consisted of converting a five-leg intersection (all-way) stop into a roundabout.

- Benefits include
  - Reduced emissions
  - Reduced number of stops
  - Improved traffic efficiency
- Additionally, pedestrian crosswalks were upgraded with highly visibility yellow crosswalks; appropriate in school zones.

# Measure L — Roundabout @ Salado Ave & 7<sup>th</sup> Street

Completed February 2, 2021




# Measure L — Las Palmas Overlay

The project site is located along Las Palmas Avenue from Ward Avenue to the east end of the City's limits.

- The project consisted of pavement overlay with recycled asphalt.
- The road segment where construction occurred spans approximately 1.25 miles.
- Pavement surfaces with severe conditions were excavated and reconstructed with aggregate base and asphalt concrete.
- All existing striping, markings, and markers were removed and replaced with thermoplastic striping, markings, and reflective markers.
- Existing manholes and valve covers were raised to final grade.
- All crosswalks within the project area were reconstructed to meet the most current American with Disabilities Act standards(ADA).

# Measure L — Las Palmas Overlay Completed March 15, 2022



# Measure L — Kinshire Water Replacement & FDR Ph I

This project will be constructed into 2 phases. It consists of a full depth reconstruct of the pavement sections. The project area is bounded by Sperry Avenue to the North, Poppy to the South, Clover to the West, Del Puerto Avenue to the East (Phase 1) and Highway 33 to the East (Phase 2).

- The new pavement section was determined during design.
- Additionally, all crosswalks and ramps within the project area will be removed and replaced to meet current American with Disabilities Act standards (ADA).
  - Phase 1 - Completed
  - Phase 2 – Construction started in May of 2022

# Measure L — Kinshire Water Replacement & FDR Ph I



# Measure L Community Connection Grant

## Future Project – Pedestrian Controlled Crosswalk Safety

- ❑ The proposed project will install one new pedestrian crosswalk
- ❑ Upgrade another crosswalk with new pedestrian safety elements
- ❑ Existing crosswalk on Sperry Ave/9<sup>th</sup> Street will be upgraded with mast arms
  - Pedestrian activated crosswalk flashers
  - New paint striping
  - ADA ramps
- ❑ A new crosswalk will be constructed on Ward Ave/Mackilhaffy Dr. with pedestrian activated crosswalk flashers

# Measure L — Future Pedestrian Controlled Crosswalk Safety


## Current Conditions



Existing flashing yellow turn signal fails to fixate on pedestrians crossing to their left and right.

Location: Intersection of Sperry Avenue & 9<sup>th</sup> Street


CITY OF PATTERSON  
PICTURE - 1



No pedestrian traffic signals and crosswalks. Pedestrians don't have an easy, convenient place to cross and motorists fail to stop and yield.

Location: Intersection of Ward Avenue & Mackilhaffy Drive

CITY OF PATTERSON  
PICTURE - 2



# Measure L — Pedestrian Controlled Crosswalk Safety

Future Benefits:

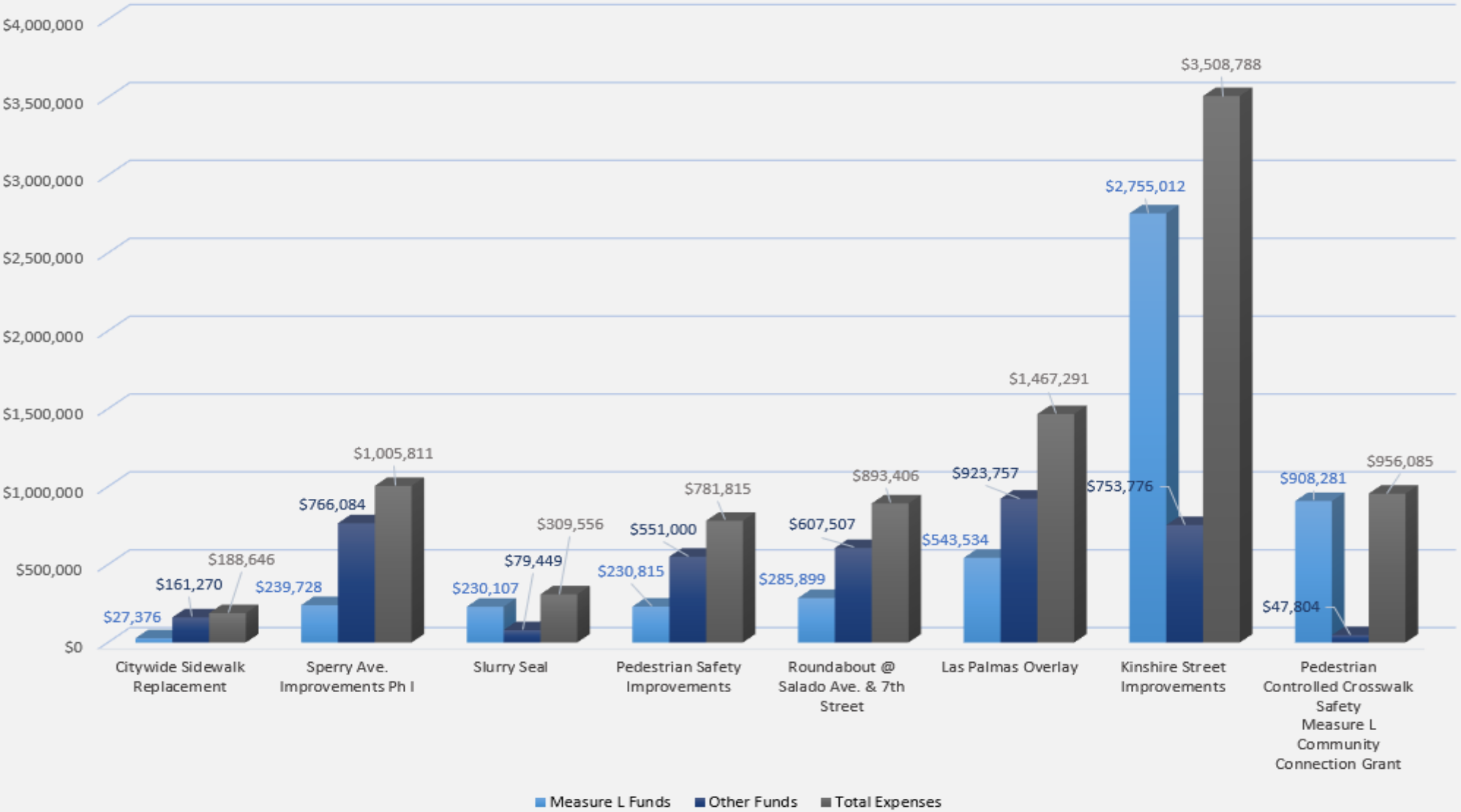
- Safer more visible crosswalks
  - Increased activities and exercise by residents of surrounding Disadvantage Communities to:
    - Nearby schools
    - Grocery Stores
    - Health Centers
    - Active Recreation Centers
    - Employment Centers

# Measure L Dollars at Work



Measure L Projects	Measure L Funds	Other Funds	Total Expenses
Citywide Sidewalk Replacement	\$27,376	\$161,270	\$188,646
Sperry Ave. Improvements Ph I	\$239,728	\$766,084	\$1,005,811
Slurry Seal	\$230,107	\$79,449	\$309,556
Pedestrian Safety Improvements	\$230,815	\$551,000	\$781,815
Roundabout @ Salado Ave. & 7th Street	\$285,899	\$607,507	\$893,406
Las Palmas Overlay	\$543,534	\$923,757	\$1,467,291
Kinshire Street Improvements	\$2,755,012	\$753,776	\$3,508,788
Pedestrian Controlled Crosswalk Safety Measure L Community Connection Grant	\$908,281	\$47,804	\$956,085
Completed Project			
Active Project			
Future Project			

# City of Patterson Measure L Projects





*Thank you  
for visiting.*

*For more information about upcoming projects,  
please visit our website at [www.ci.patterson.ca.us](http://www.ci.patterson.ca.us)  
and [stanislausmeasurel.com](http://stanislausmeasurel.com)*

